

SOLICITOR TO THE
COUNTY COUNCIL

12 APR 2018

APPLICATION FOR MODIFICATION ORDER

DIRECTOR OF STRATEGY,
GOVERNANCE AND CHANGE

WILDLIFE AND COUNTRYSIDE ACT 1981

PML LEVEL

Definitive Map and Statement – Staffordshire County Council

1
PUBLIC2
SCC USE


RESTRICTED

District of Staffordshire MoorlandsParish of Quarnford

To: Staffordshire County Council, 1 Staffordshire Place, Stafford ST16 2LP

I, Louise Redfernof Cabbage Hill Farm Caudon Low Nr Waterhouses
Staffs ST19 3EShereby apply for an order under Section 53(2) of the Wildlife and Countryside Act 1981
modifying the Definitive Map and Statement of Public Rights of Way for the area by:~~* deleting the (footpath) (bridleway) (byway open to all traffic) (restricted byway)~~~~from~~~~to~~~~* adding the (footpath) (bridleway) (byway open to all traffic[†]) (restricted byway)~~~~from~~~~to~~~~* (upgrading) (downgrading) to a (footpath) (bridleway) (byway open to all traffic[†])
(restricted byway) the (footpath) (bridleway) (byway open to all traffic) (restricted byway)~~~~from the length of footpath 18 SS enclosed on map~~~~to~~~~* (varying) (adding to) the particulars relating to the (footpath) (bridleway) (byway open
to all traffic) (restricted byway) from~~~~to by
providing that~~

and shown on the map accompanying this application.

Signed: 

Date:


10/4 20..18on behalf of Staffordshire Moorlands

I attach copies of the following documentary evidence (including statements of witnesses) in support of this application.

List of Documents
(including reference numbers where appropriate).

Map From LGA 29 shows road taken over by SCC
Shown on definitive map as FP 18 Quenford Parish
Record office ref C/RD/19/1/34
Copy of definitive map

With regard to documentary evidence I certify that where appropriate I have obtained informed consent for all third party materials from the copyright owners. (Please see guidance notes)

Signed: 

Date:

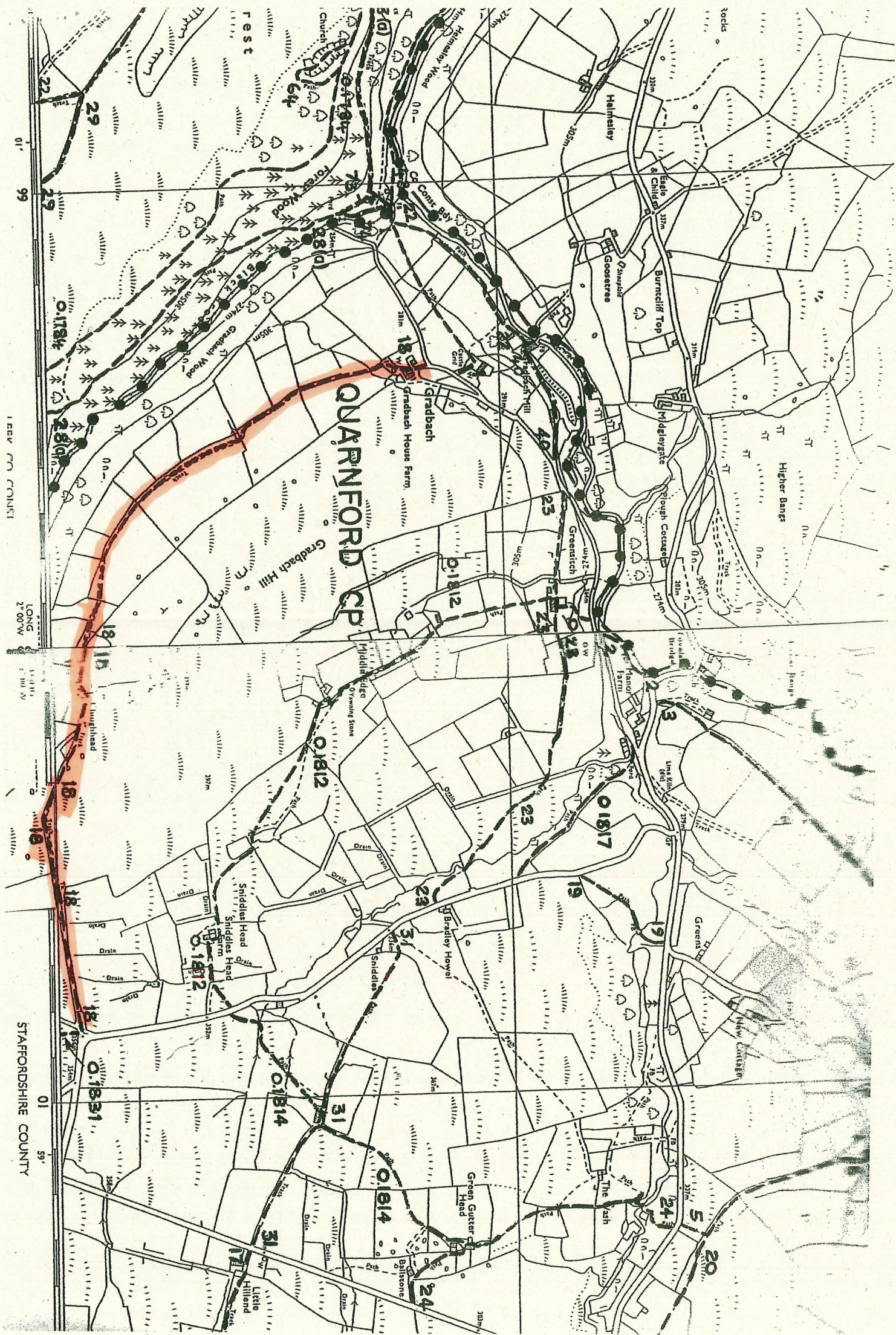
10/4

20..18

On Behalf of

Staffordshire Moorlands Bridgways

Please note The Freedom of Information Act 2000 provides a general right of access to all information held by Staffordshire County Council. The Environmental Information Regulations 2004 provide a similar right of access to environmental information held by the Council. This means that the information that you supply may be disclosed to any individual making the appropriate request. This information (and a copy of this form and accompanying map) will also be included in the Register of Definitive Map Order Applications and will be available on both the Staffordshire County Council website and on view at the Council's offices.



WILDLIFE AND COUNTRYSIDE ACT 1981

DEFINITIVE MAP AND STATEMENT – STAFFORDSHIRE COUNTY COUNCIL

**CERTIFICATE OF SERVICE OF NOTICE OF APPLICATION
FOR MODIFICATION ORDER**

To: Staffordshire County Council
of: 1 Staffordshire Place, Stafford, ST16 2LP

1. Louise Redfern
of Cabbage Hall Farm Canford Low nr Waterhays
Stoats ST19 3ES

hereby certify that the requirements of paragraph 2 and Schedule 14 to the Wildlife and Countryside Act 1981 have been complied with.

Dated: 10/4 2018

Signed: .

On Behalf of St. Helens
Moorlands Bradleys

Names and addresses of owners and occupiers of land on whom notice has been served that an application for a Modification Order has been made

© 1997 Blackwell Science Ltd, *Journal of Internal Medicine* 241: 105–112

[illegible]